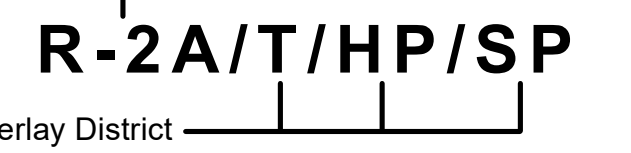




Zoning Districts Map 22

LEGEND

Example:



Residential Districts

- R-1s One Family Residential (Includes R-1N, R-1, R-1A, R-1AA)
See Land Development Code, Chapter 58, Figure 1
- R-2A One to Two Family Residential
Density Range: 0 to 12 DU/Acre
- R-3A Low Intensity Development
Density Range: 0 to 12 DU/Acre
- RN Residential Neighborhood District
Density Range: 0 to 12 DU/Acre
- R-2B One to Five Family Residential
Density Range: 0 to 16 DU/Acre
- R-3B Medium Intensity Development
Density Range: 12 to 21 DU/Acre
- R-3C Medium Intensity Development
Density Range: 12 to 30 DU/Acre
- R-3D High Intensity Development
Density Range: 30 to 75 DU/Acre

Mixed Residential, Office Districts

- MXD-1 Medium Intensity Mixed Residential - Office
Density/Intensity: 12 to 21 DU/Acre and/or 0 to 0.50 FAR
- MXD-2 High Intensity Mixed Residential - Office
Density/Intensity: 30 to 75 DU/Acre (200 CU) and/or 0.4 to 0.35 FAR

Office - Residential Districts

- O-1 Low Intensity Office - Residential
Density/Intensity: 0 to 21 DU/Acre and/or 0 to 0.40 FAR
- O-2 Medium Intensity Office - Residential
Density/Intensity: 12 to 40 DU/Acre and/or 0.30 to 0.70 FAR
- O-3 High Intensity Office - Residential
Density/Intensity: 30 to 75 DU/Acre (200 CU) and/or 0.40 to 1.00 FAR

Mixed Use Corridor Districts

- MU-1 Medium Intensity Mixed Use Corridor
Density/Intensity: 15 to 30 DU/Acre and/or 0 to 0.50 FAR
- MU-2 High Intensity Mixed Use Corridor
Density/Intensity: 30 to 75 DU/Acre (200 CU) and/or 0.4 to 1.00 FAR

Industrial Districts

- I-G General Industrial
Intensity Range: 0 to 0.70 FAR
- I-P Industrial Park
Intensity Range: 0 to 0.70 FAR
- I-C Industrial - Commercial
Intensity Range: 0 to 0.70 FAR

Airport Support Districts

- ASD-1 Airport Support District - Medium Intensity
See FLU Goal 4 and Associated Objectives and Policies
- ASD-2 Airport Support District - High Intensity
See FLU Goal 4 and Associated Objectives and Policies

Activity Center Districts

- AC-N Neighborhood Activity Center
Density/Intensity: 15 to 30 DU/Acre and/or 0 to 0.3 FAR
- AC-1 Community Activity Center
Density/Intensity: 20 to 40 DU/Acre and/or 0.35 to 0.70 FAR
- AC-2 Urban Activity Center
Density/Intensity: 30 to 100 DU/Acre and/or 0.50 to 1.0 FAR
- AC-3 Metropolitan Activity Center
Density/Intensity: 30 to 200 DU/Acre and/or 0.75 to 1.5 FAR
- AC-3A Downtown Metropolitan Activity Center
Density/Intensity: 75 to 200 DU/Acre and/or 0.75 to 1.5 FAR
- TC/UTC Town Center/Urban Transit Center District
See FLU Goal 4 and Associated Objectives and Policies
- VC/UTC Village Center/Urban Transit Center District
See FLU Goal 4 and Associated Objectives and Policies
- VC Village Center District
See FLU Goal 4 and Associated Objectives and Policies
- NC Neighborhood Center District
See FLU Goal 4 and Associated Objectives and Policies

Other Zoning Districts

- H Holding/No City Zoning
- P Public Use
- PD Planned Development
- C Conservation / Water
- UR Urban Reserve

Overlay Districts

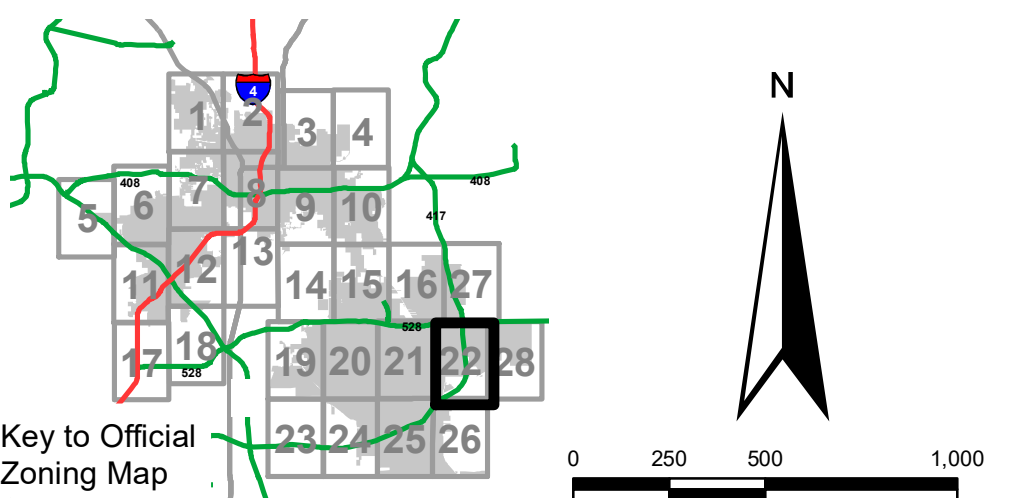
- AN Aircraft Noise
- AR Appearance Review
- HP Historic Preservation
- MA Major Attraction
- PH Parramore Heritage
- RP Resource Protection
- SP Specially Planned Area
- T Traditional City
- W Wekiva

Amended by City Council:

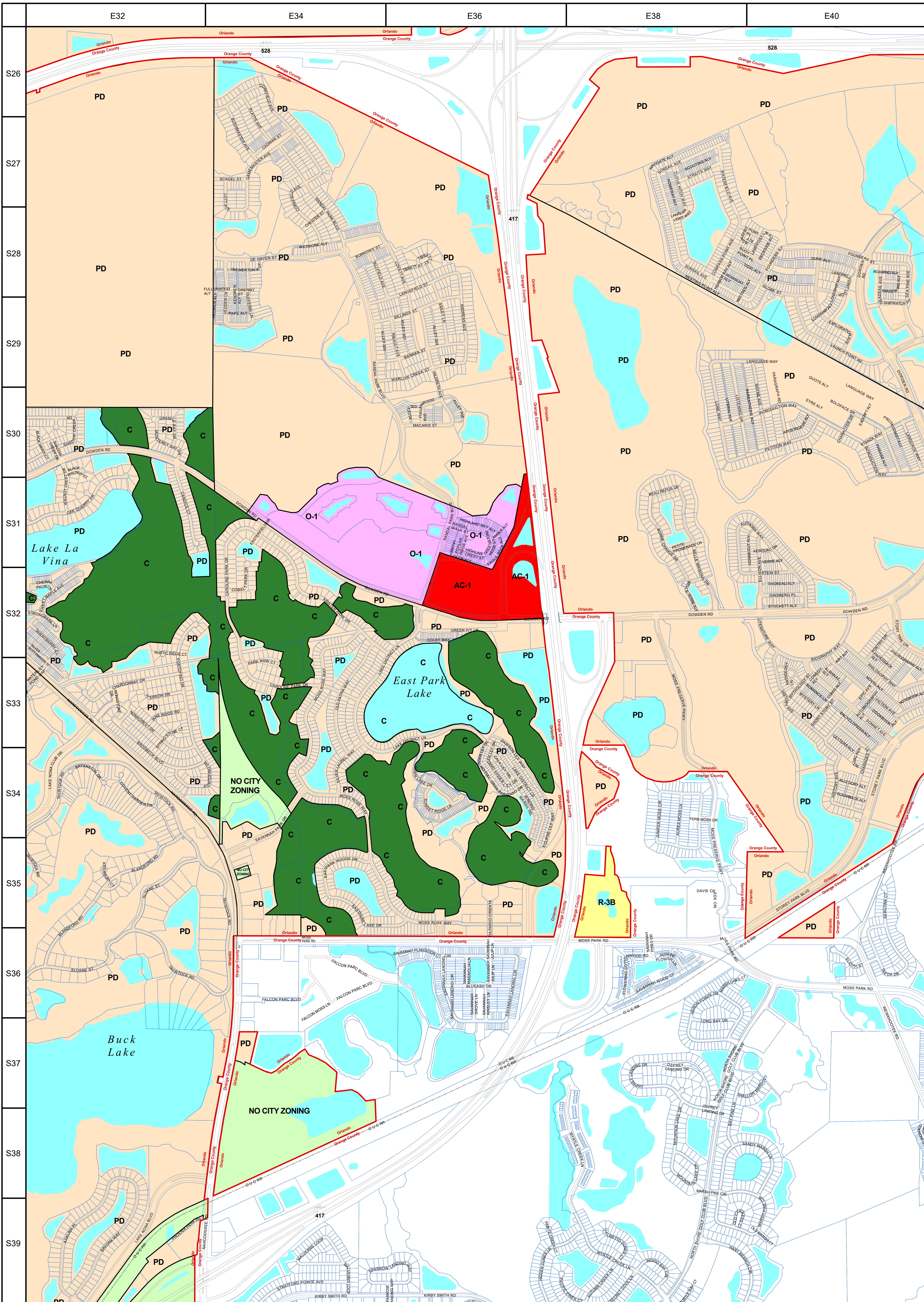
- 01/08/08, Ordinance #1730
- 01/21/08, Ordinance #1770
- 01/22/08, Ordinance #1771
- 01/22/08, Ordinance #1772
- 01/22/08, Ordinance #1773
- 01/22/08, Ordinance #1774
- 01/22/08, Ordinance #1775
- 01/22/08, Ordinance #1776
- 01/22/08, Ordinance #1777
- 01/22/08, Ordinance #1778
- 01/22/08, Ordinance #1779
- 01/22/08, Ordinance #1780
- 01/22/08, Ordinance #1781
- 01/22/08, Ordinance #1782
- 01/22/08, Ordinance #1783
- 01/22/08, Ordinance #1784
- 01/22/08, Ordinance #1785
- 01/22/08, Ordinance #1786
- 01/22/08, Ordinance #1787
- 01/22/08, Ordinance #1788
- 01/22/08, Ordinance #1789
- 01/22/08, Ordinance #1790
- 01/22/08, Ordinance #1791
- 01/22/08, Ordinance #1792
- 01/22/08, Ordinance #1793
- 01/22/08, Ordinance #1794
- 01/22/08, Ordinance #1795
- 01/22/08, Ordinance #1796
- 01/22/08, Ordinance #1797
- 01/22/08, Ordinance #1798
- 01/22/08, Ordinance #1799
- 01/22/08, Ordinance #1800
- 01/22/08, Ordinance #1801
- 01/22/08, Ordinance #1802
- 01/22/08, Ordinance #1803
- 01/22/08, Ordinance #1804
- 01/22/08, Ordinance #1805
- 01/22/08, Ordinance #1806
- 01/22/08, Ordinance #1807
- 01/22/08, Ordinance #1808
- 01/22/08, Ordinance #1809
- 01/22/08, Ordinance #1810
- 01/22/08, Ordinance #1811
- 01/22/08, Ordinance #1812
- 01/22/08, Ordinance #1813
- 01/22/08, Ordinance #1814
- 01/22/08, Ordinance #1815
- 01/22/08, Ordinance #1816
- 01/22/08, Ordinance #1817
- 01/22/08, Ordinance #1818
- 01/22/08, Ordinance #1819
- 01/22/08, Ordinance #1820
- 01/22/08, Ordinance #1821
- 01/22/08, Ordinance #1822
- 01/22/08, Ordinance #1823
- 01/22/08, Ordinance #1824
- 01/22/08, Ordinance #1825
- 01/22/08, Ordinance #1826
- 01/22/08, Ordinance #1827
- 01/22/08, Ordinance #1828
- 01/22/08, Ordinance #1829
- 01/22/08, Ordinance #1830
- 01/22/08, Ordinance #1831
- 01/22/08, Ordinance #1832
- 01/22/08, Ordinance #1833
- 01/22/08, Ordinance #1834
- 01/22/08, Ordinance #1835
- 01/22/08, Ordinance #1836
- 01/22/08, Ordinance #1837
- 01/22/08, Ordinance #1838
- 01/22/08, Ordinance #1839
- 01/22/08, Ordinance #1840
- 01/22/08, Ordinance #1841
- 01/22/08, Ordinance #1842
- 01/22/08, Ordinance #1843
- 01/22/08, Ordinance #1844
- 01/22/08, Ordinance #1845
- 01/22/08, Ordinance #1846
- 01/22/08, Ordinance #1847
- 01/22/08, Ordinance #1848
- 01/22/08, Ordinance #1849
- 01/22/08, Ordinance #1850
- 01/22/08, Ordinance #1851
- 01/22/08, Ordinance #1852
- 01/22/08, Ordinance #1853
- 01/22/08, Ordinance #1854
- 01/22/08, Ordinance #1855
- 01/22/08, Ordinance #1856
- 01/22/08, Ordinance #1857
- 01/22/08, Ordinance #1858
- 01/22/08, Ordinance #1859
- 01/22/08, Ordinance #1860
- 01/22/08, Ordinance #1861
- 01/22/08, Ordinance #1862
- 01/22/08, Ordinance #1863
- 01/22/08, Ordinance #1864
- 01/22/08, Ordinance #1865
- 01/22/08, Ordinance #1866
- 01/22/08, Ordinance #1867
- 01/22/08, Ordinance #1868
- 01/22/08, Ordinance #1869
- 01/22/08, Ordinance #1870
- 01/22/08, Ordinance #1871
- 01/22/08, Ordinance #1872
- 01/22/08, Ordinance #1873
- 01/22/08, Ordinance #1874
- 01/22/08, Ordinance #1875
- 01/22/08, Ordinance #1876
- 01/22/08, Ordinance #1877
- 01/22/08, Ordinance #1878
- 01/22/08, Ordinance #1879
- 01/22/08, Ordinance #1880
- 01/22/08, Ordinance #1881
- 01/22/08, Ordinance #1882
- 01/22/08, Ordinance #1883
- 01/22/08, Ordinance #1884
- 01/22/08, Ordinance #1885
- 01/22/08, Ordinance #1886
- 01/22/08, Ordinance #1887
- 01/22/08, Ordinance #1888
- 01/22/08, Ordinance #1889
- 01/22/08, Ordinance #1890
- 01/22/08, Ordinance #1891
- 01/22/08, Ordinance #1892
- 01/22/08, Ordinance #1893
- 01/22/08, Ordinance #1894
- 01/22/08, Ordinance #1895
- 01/22/08, Ordinance #1896
- 01/22/08, Ordinance #1897
- 01/22/08, Ordinance #1898
- 01/22/08, Ordinance #1899
- 01/22/08, Ordinance #1900

Notes/Definitions

- NOTE: See Land Development Code for Specific Regulations
- FAR:** Floor Area Ratio
- CU:** Conditional Use
- DU:** Dwelling Units
- FLU:** Future Land Use



City of Orlando / Orange County GIS (Printed: December 16, 2022)



NOTE: These maps are accurate as of the print date shown at the bottom of the legend. The maps are provided for reference only and should not be relied upon without reviewing the Official Zoning Map series kept in the City Planning Division, 6th Floor, Orlando City Hall.