








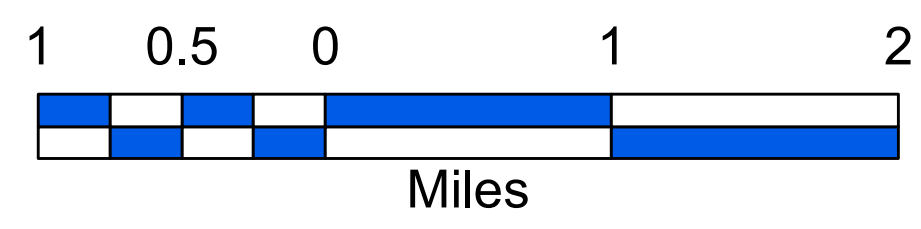
City Neighborhoods

Legend

-  Interstate HWy
-  US Hwy
-  Toll Road
-  State Road
-  SunRail Station
-  SunRail Line



City of Orlando - GIS
Standard Map
August 2024



Note: District Boundaries adopted
by City Council
6/20/2022, Doc# 2206201202
Effective for Term beginning 10/01/2022

