




















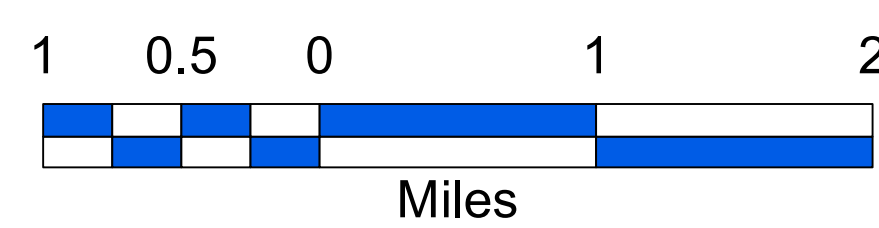



City of Orlando Jurisdiction Map

Legend

-  SunRail Station
- Public Schools**
-  Elementary
-  K8
-  Middle
-  9TH
-  High
-  Fire Stations
- Landmarks**
-  Hospital
-  Library
-  Post Office
- Highway/Rail**
-  Interstate Hwy
-  US Hwy
-  Toll Road
-  State Road
-  SunRail Line
- Parks**
-  Park
-  Recreation Site
-  Special Facility
-  Undeveloped Park
-  Other Municipality Park
-  Orlando City Limit



City GIS
Standard Map
May 2024

